
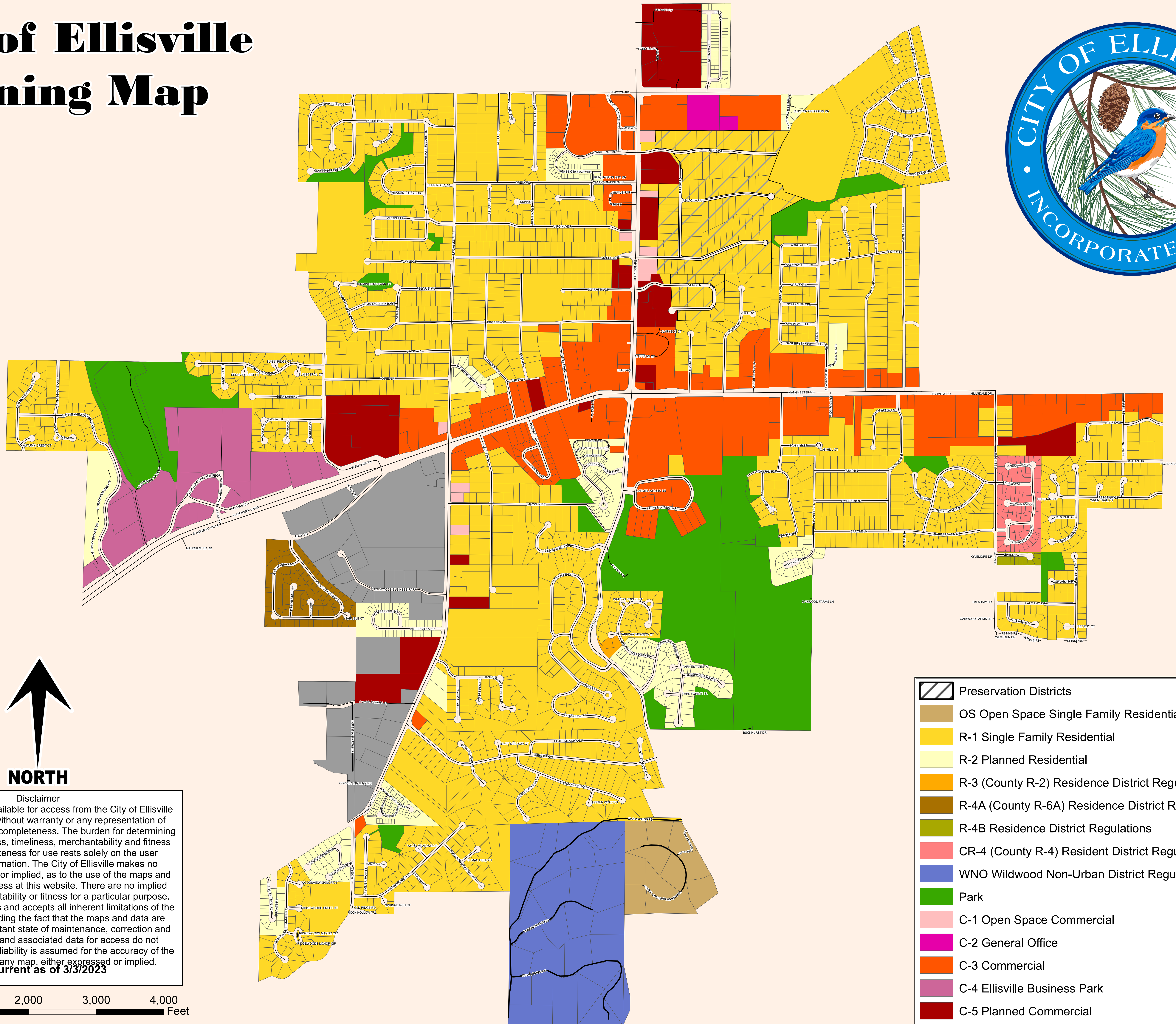
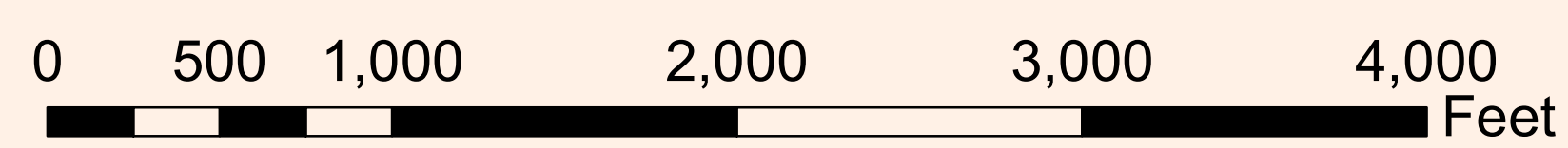


City of Ellisville Zoning Map



Disclaimer
 The maps and data available for access from the City of Ellisville are provided "as is" without warranty or any representation of accuracy, timeliness or completeness. The burden for determining accuracy, completeness, timeliness, merchantability and fitness for or the appropriateness for use rests solely on the user accessing this information. The City of Ellisville makes no warranties, expressed or implied, as to the use of the maps and data available for access at this website. There are no implied warranties of merchantability or fitness for a particular purpose. The user acknowledges and accepts all inherent limitations of the maps and data, including the fact that the maps and data are dynamic and in a constant state of maintenance, correction and revision. Any maps and associated data for access do not represent a survey. No liability is assumed for the accuracy of the data delineated on any map, either expressed or implied.
Date Current as of 3/3/2023



- Preservation Districts
- OS Open Space Single Family Residential
- R-1 Single Family Residential
- R-2 Planned Residential
- R-3 (County R-2) Residence District Regulations
- R-4A (County R-6A) Residence District Regulations
- R-4B Residence District Regulations
- CR-4 (County R-4) Resident District Regulations
- WNO Wildwood Non-Urban District Regulations
- Park
- C-1 Open Space Commercial
- C-2 General Office
- C-3 Commercial
- C-4 Ellisville Business Park
- C-5 Planned Commercial
- M-1 Light Industrial